

Traffic noise maps of public parks in Newham



May 2018

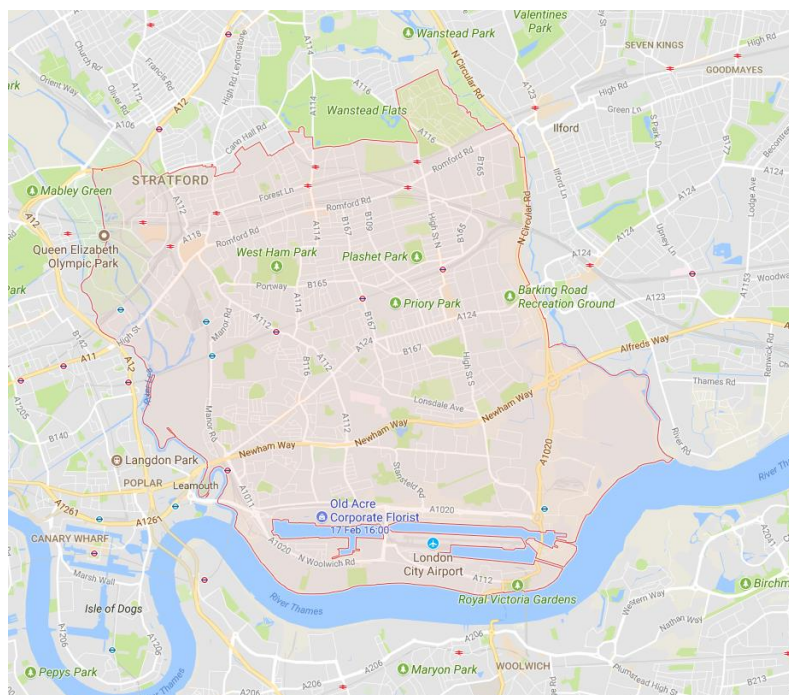
This document shows traffic noise maps for parks in the borough. The noise maps are taken from <http://www.extrium.co.uk/noiseviewer.html>. Occasionally, google earth or google map images are included to help the reader identify where the park is located.

Similar documents are available for all London Boroughs. These were created as part of research into the impact of traffic noise in London's parks. They should be read in conjunction with the main report and data analysis which are available at <http://www.cprelondon.org.uk/resources/item/2390-noiseinparks>.

The key to the traffic noise maps is shown here to the right. Orange denotes noise of 55 decibels (dB). Louder noises are denoted by reds and blues with dark blue showing the loudest. Where the maps appear with no colour and are just grey, this means there is no traffic noise of 55dB or above.

Average noise level (dB)

Blue	75.0 and over
Dark Blue	70.0 - 74.9
Red	65.0 - 69.9
Orange	60.0 - 64.9
Light Orange	55.0 - 59.9

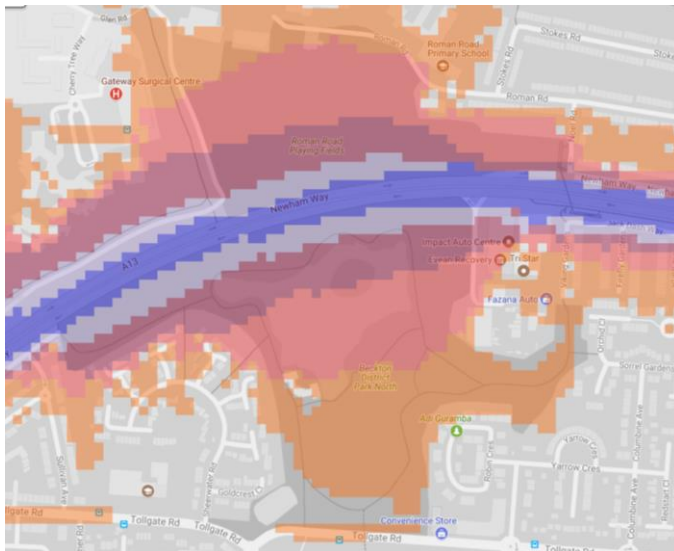


London Borough of Newham

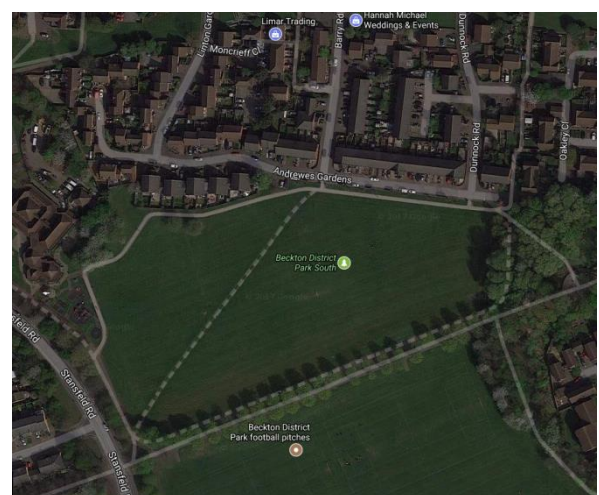
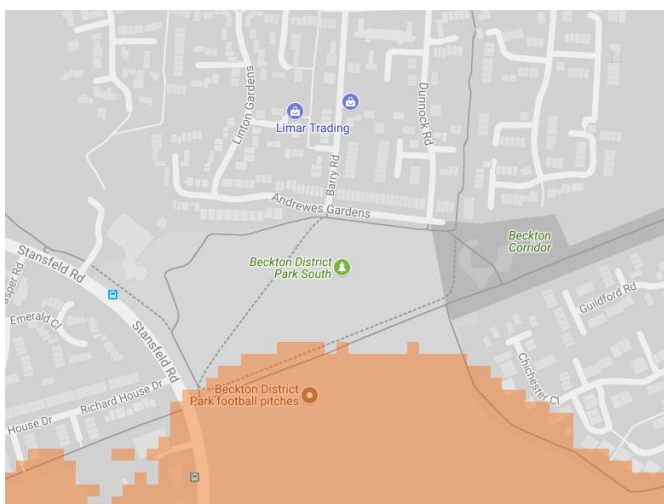
1. Barking Road Recreation Ground



2. Beckton District Park North, Roman Road Playing Fields

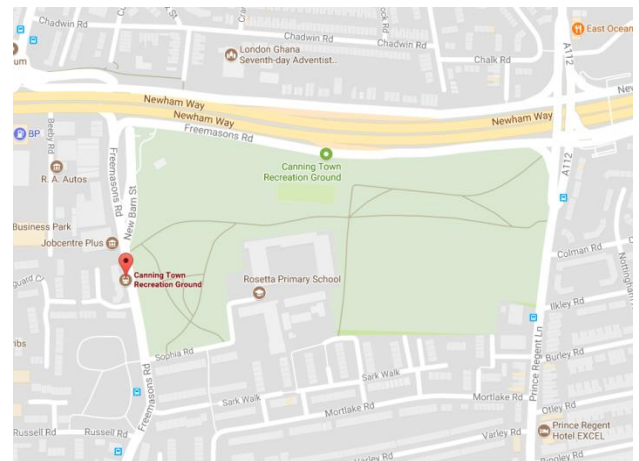
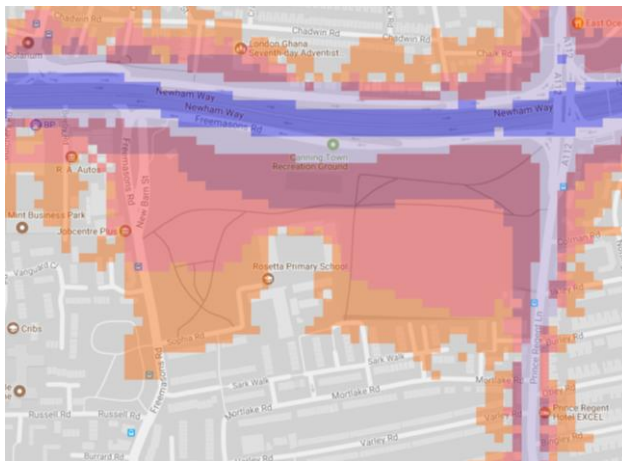


3. Beckton District Park South



4. Brampton Park

5. Canning Town Recreation Ground



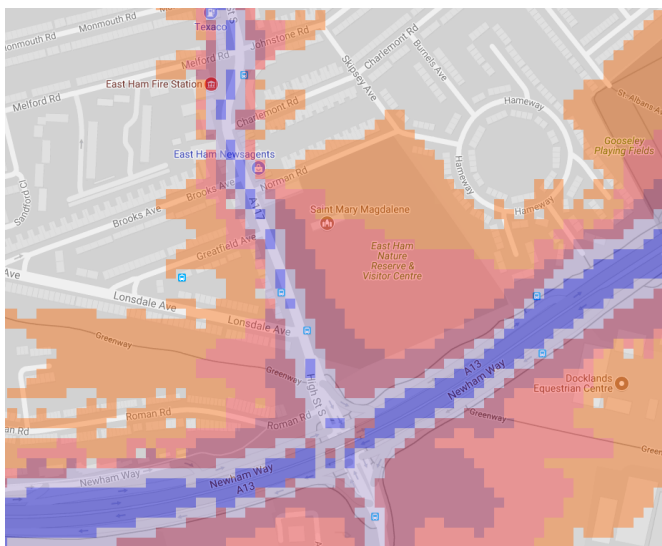
6. Central Park



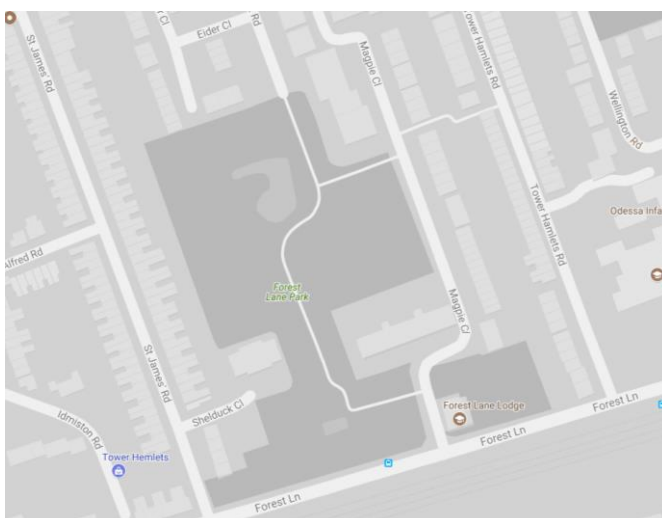
7. Cundy Road Open Space



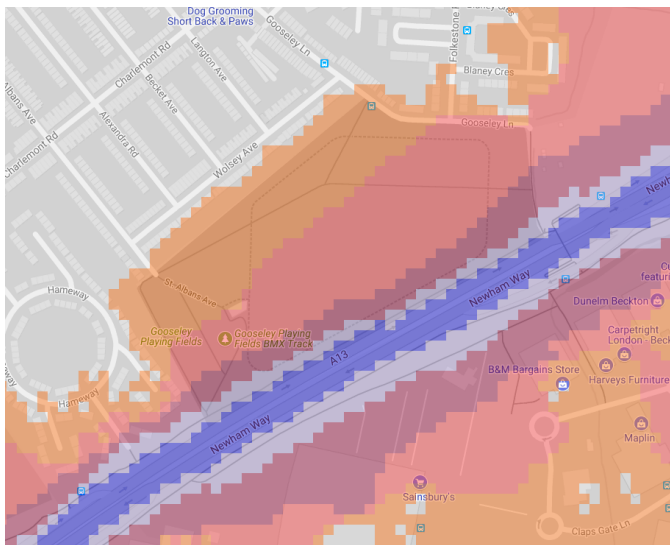
8. East Ham Nature Reserve



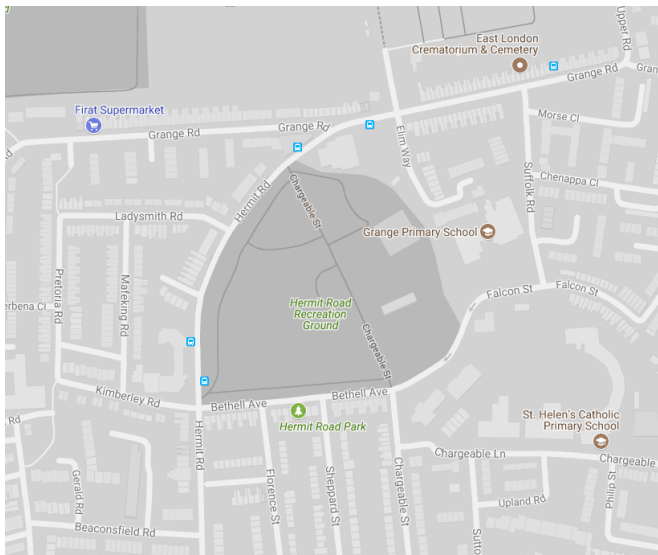
9. Forest Lane Park



10. Gooseley Playing Fields



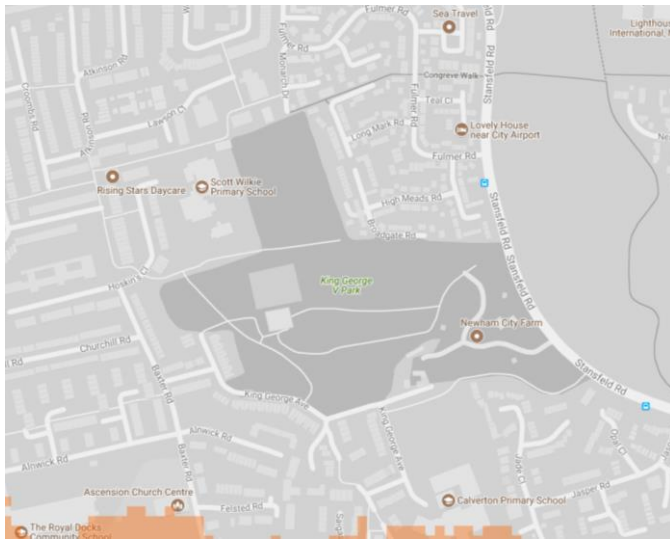
11. Hermit Road Recreation Ground



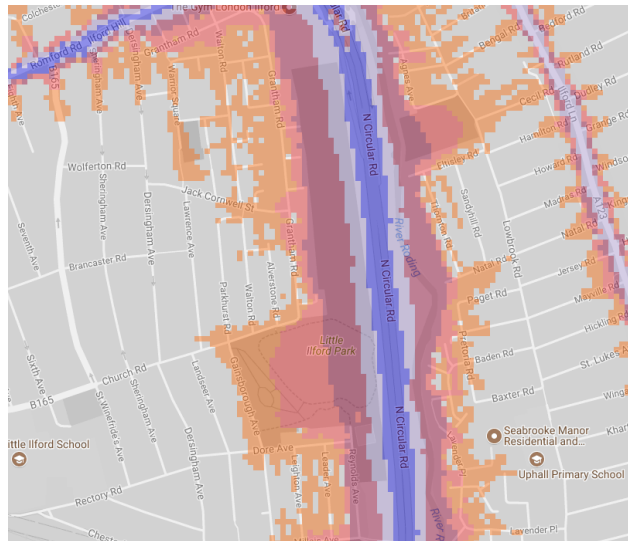
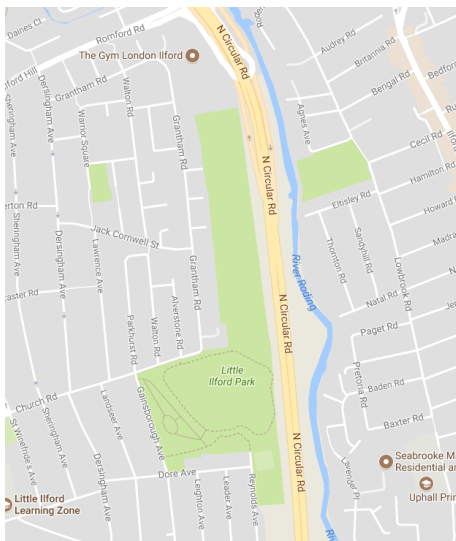
12. Keir Hardie Recreation Ground



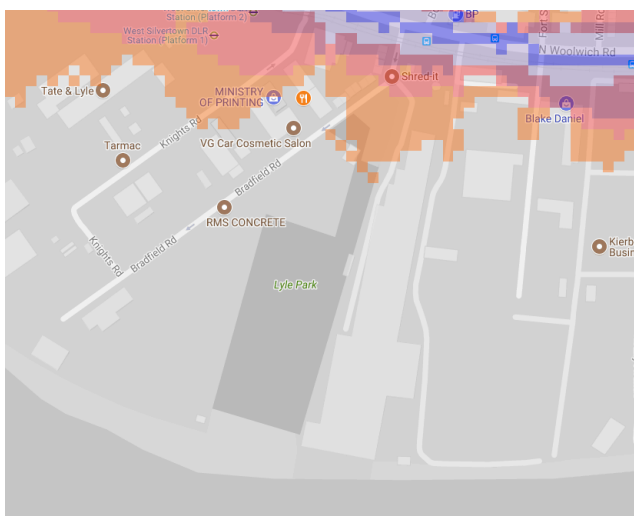
13. King George V Park, New City Park



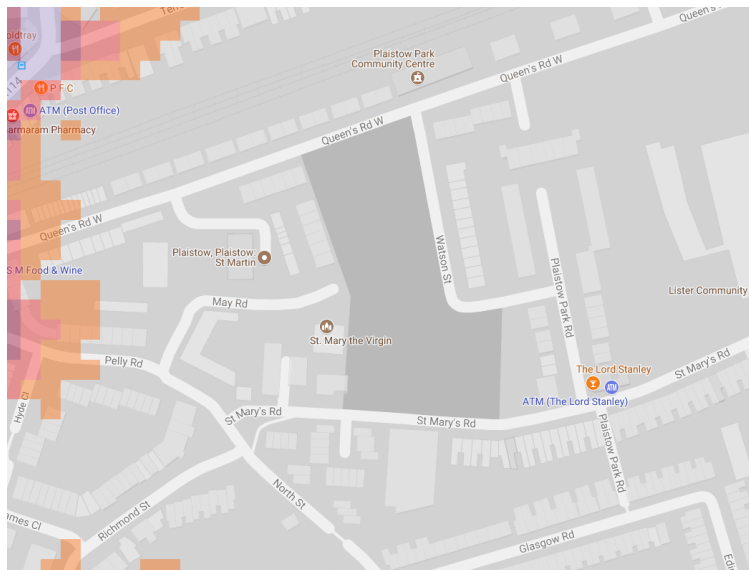
14. Little Ilford Park



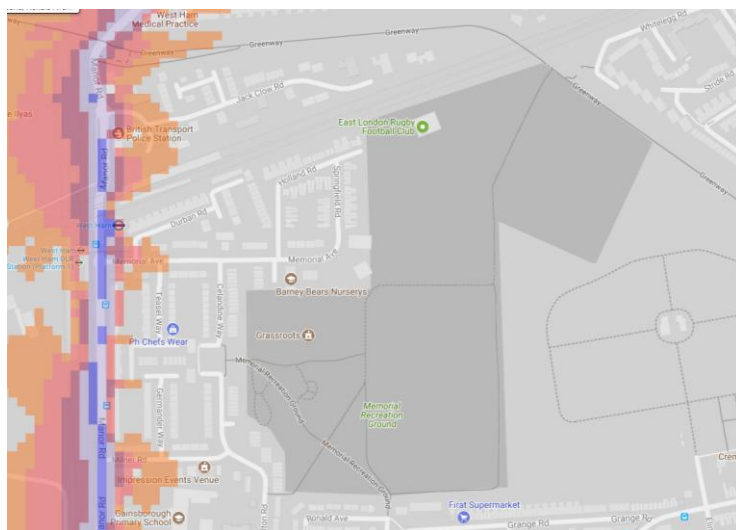
15. Lyle Park



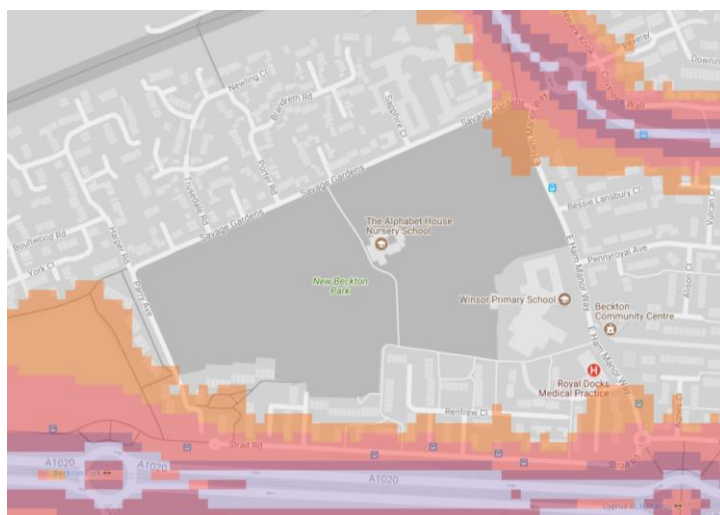
16. May Green



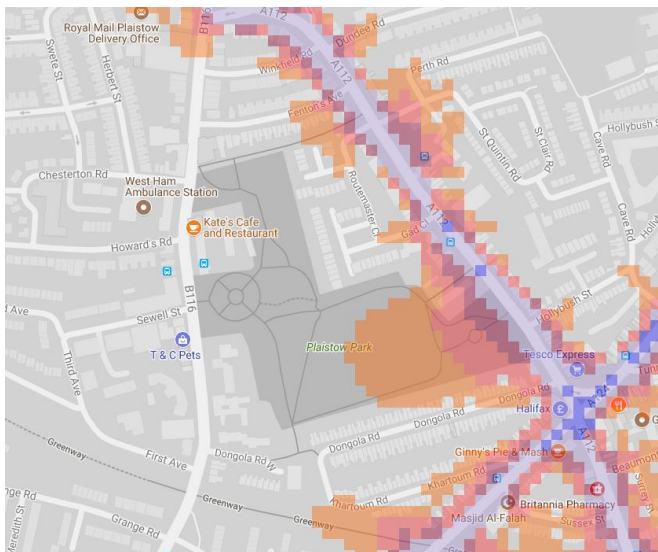
17. Memorial Recreation Ground



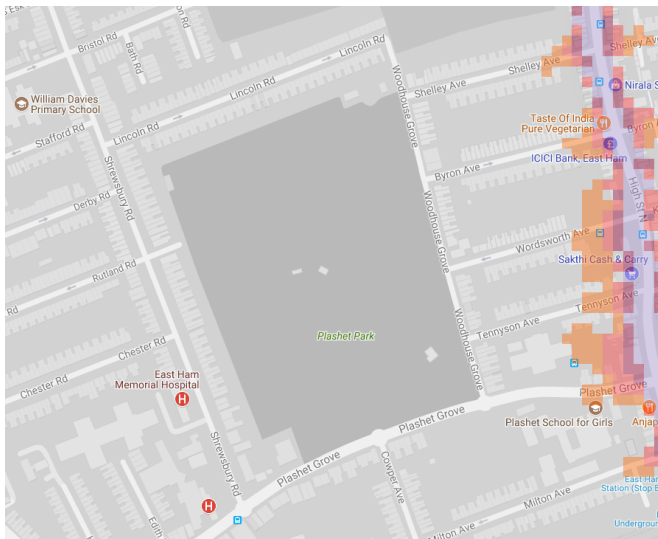
18. New Beckton Park



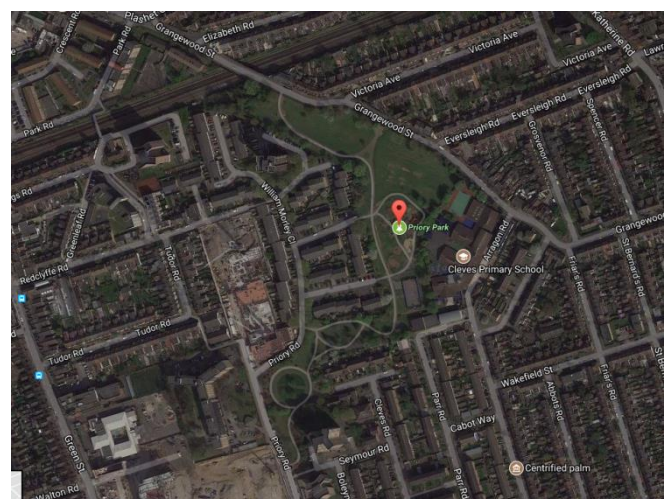
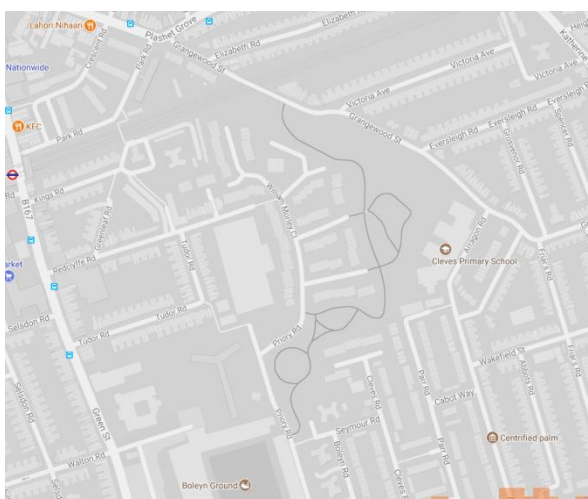
19. Plaistow Park



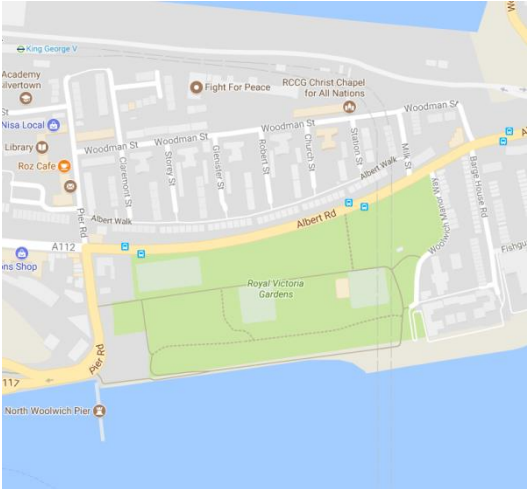
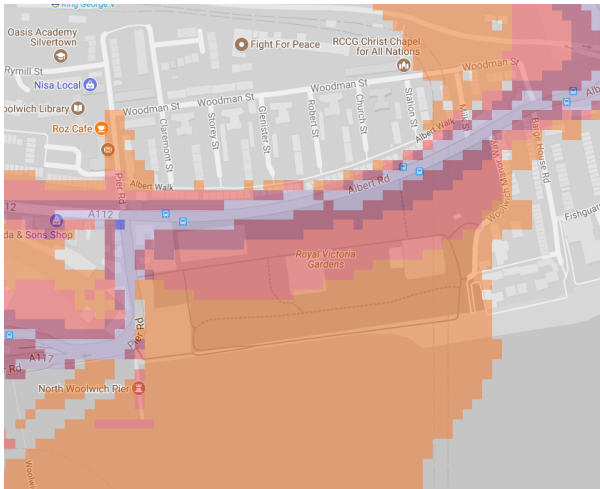
20. Plashet Park



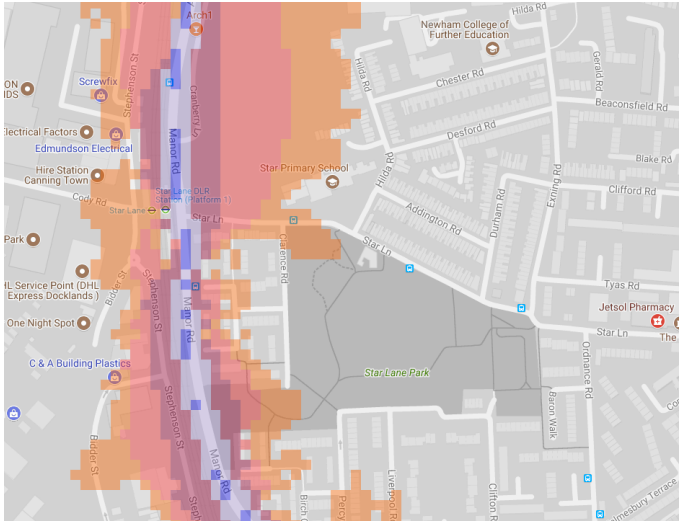
21. Priory Park



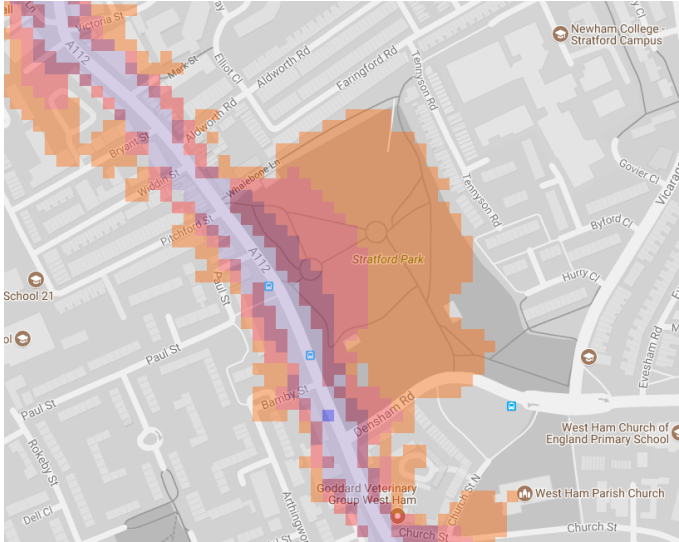
22. Royal Victoria Gardens



23. Star Park



24. Stratford Park



A map of the West Ham Park area in London. The map shows a network of roads including Reginald Rd, Salisbury Rd, Ham Park Rd, and Portway. A large green area in the center is labeled 'West Ham Park'. To the right, there is a red area labeled 'St Bonaventure's' with a church icon. The map also shows various other roads like Vicarage Rd, Ham Park Rd, and Portway. The map is oriented with North at the top.

The map displays the River Lea flowing through the East of London. Key locations and landmarks include:

- Lea Valley Velopark** (marked with a bicycle icon)
- Victoria Park** (marked with a green tree icon)
- Queen Elizabeth Olympic Park** (marked with a person icon)
- London Stadium** (marked with a stadium icon)
- Westfield Stratford City** (marked with a shopping bag icon)
- ArcelorMittal Orbit** (marked with a person icon)
- Chobham Manor** (marked with a house icon)
- East Village**
- Stratford**
- Leyton**
- Leyton Jubilee Park** (marked with a green tree icon)
- Saint Patrick's RC Cemetery** (marked with a green cross icon)
- Hackney Marshes Centre** (marked with a person icon)
- New Spitalfields Market** (marked with a person icon)

The map also shows various roads and the London Network for Pest Solutions logo in the bottom right corner.