

Traffic noise maps of public parks in Enfield



May 2018

This document shows traffic noise maps for parks in the borough. The noise maps are taken from <http://www.extrium.co.uk/noiseviewer.html>. Occasionally, google earth or google map images are included to help the reader identify where the park is located.

Similar documents are available for all London Boroughs. These were created as part of research into the impact of traffic noise in London's parks. They should be read in conjunction with the main report and data analysis which are available at <http://www.cprelondon.org.uk/resources/item/2390-noiseinparks>.

The key to the traffic noise maps is shown here to the right. Orange denotes noise of 55 decibels (dB). Louder noises are denoted by reds and blues with dark blue showing the loudest. Where the maps appear with no colour and are just grey, this means there is no traffic noise of 55dB or above.

Average noise level (dB)

Blue	75.0 and over
Dark Blue	70.0 - 74.9
Red	65.0 - 69.9
Orange	60.0 - 64.9
Light Orange	55.0 - 59.9

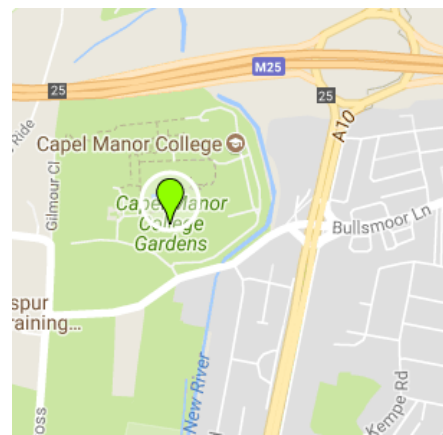
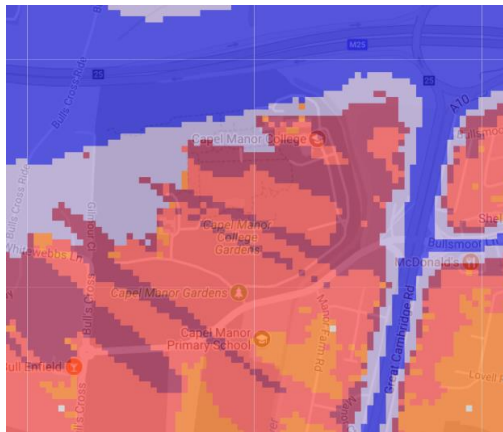


London Borough of Enfield

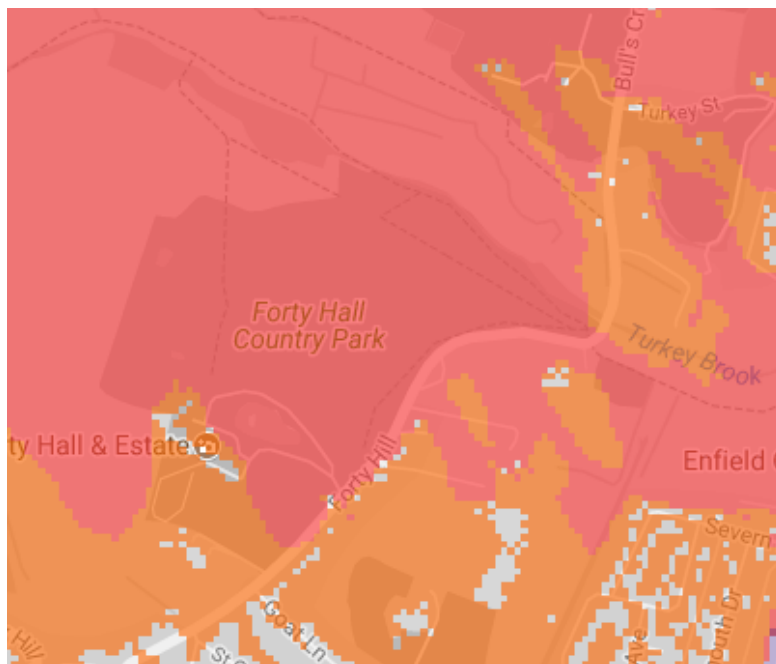
1. Broomfield Park



2. Capel Manor Park and Gardens



3. Forty Hall Country Park



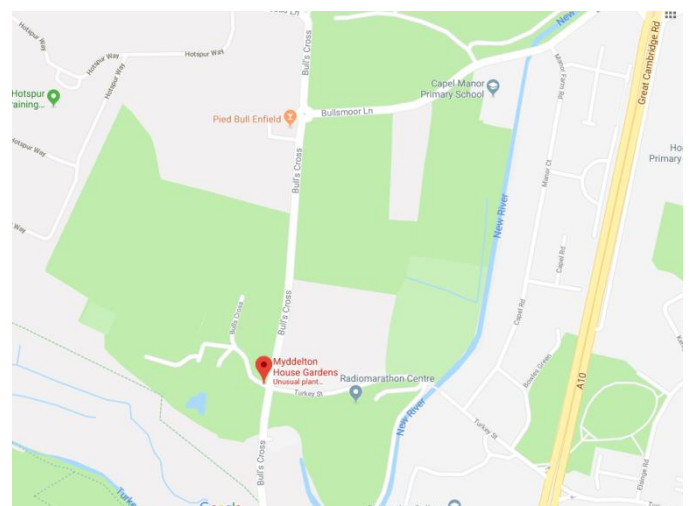
4. Grovelands Park



5. Jubilee Park, Galliard Road



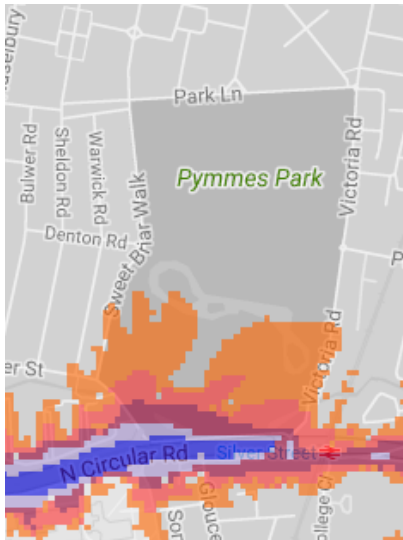
6. Myddelton House and Gardens



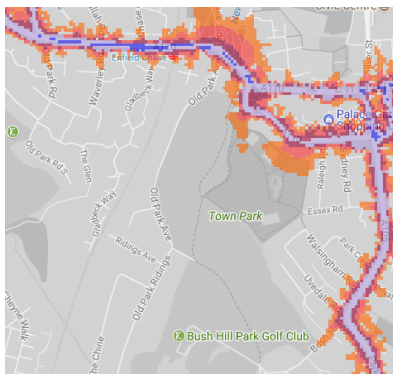
7. Oakwood Park



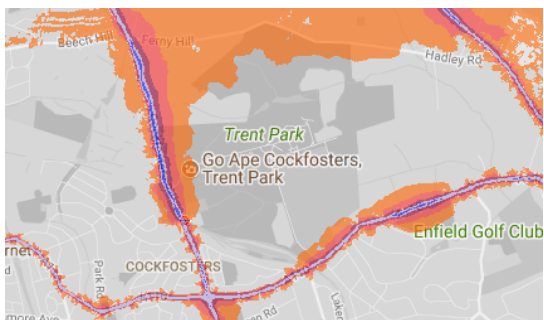
8. Pymmes Park



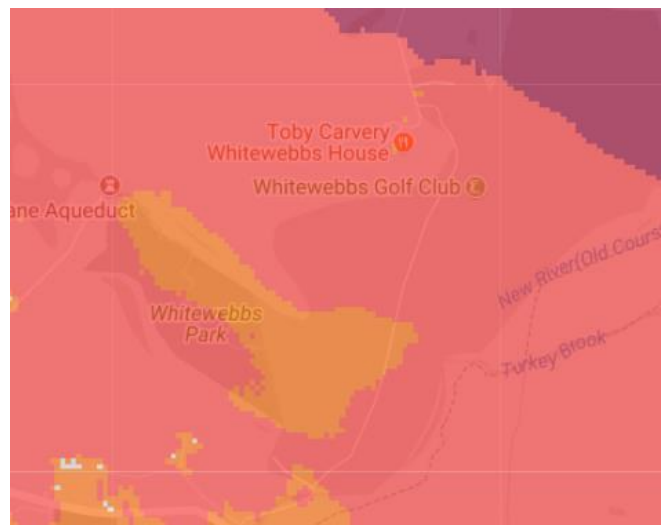
9. Town Park



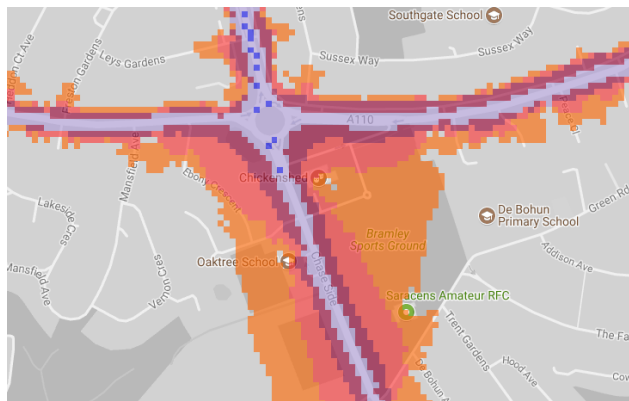
10. Trent Country Park



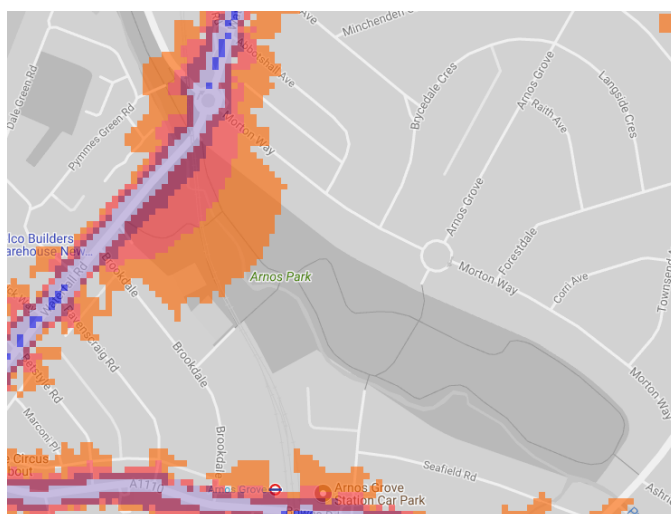
11. Whitewebbs Park



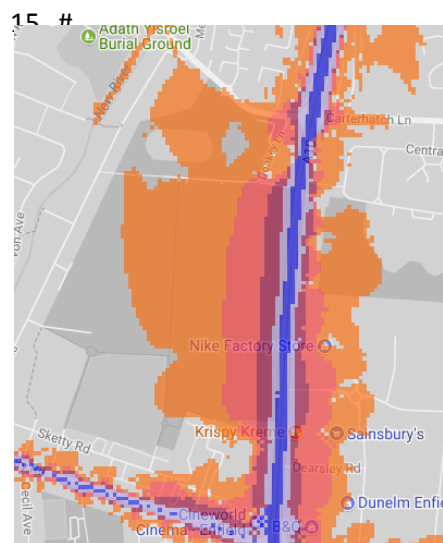
12. Bramley Sports Ground



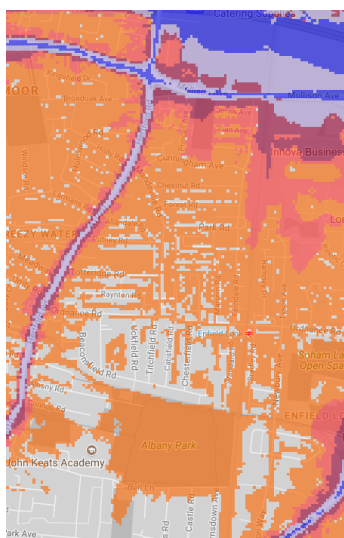
13. Arnos Park



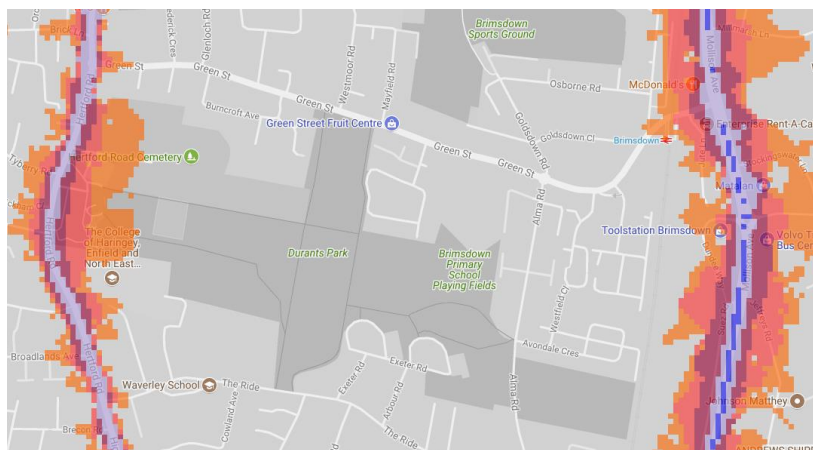
14. Enfield Playing Fields



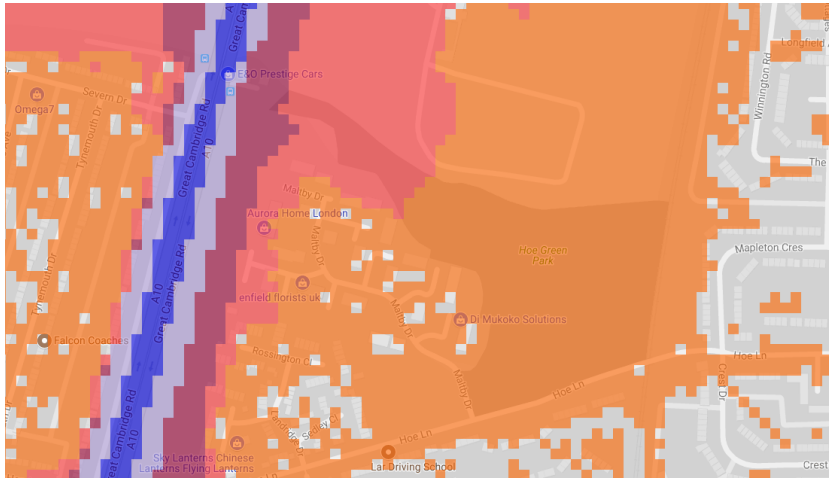
15. Albany Park / Albany Leisure Centre Grounds



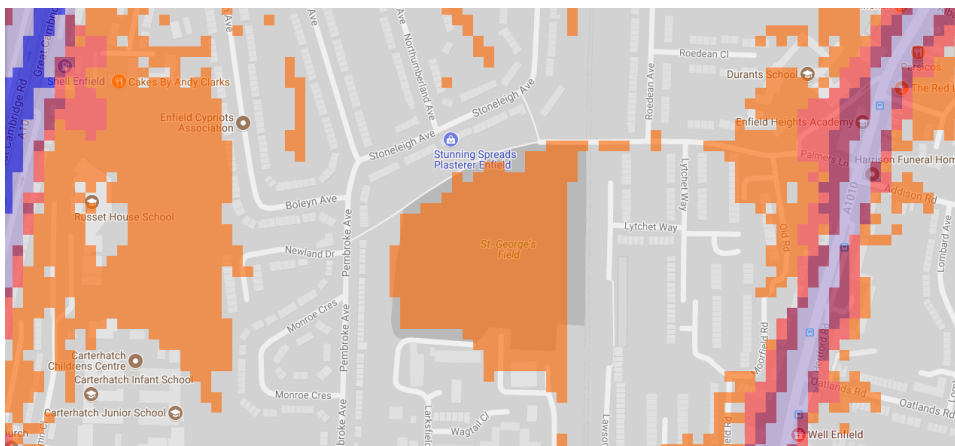
16. Durants Park



17. Hoe Green Park

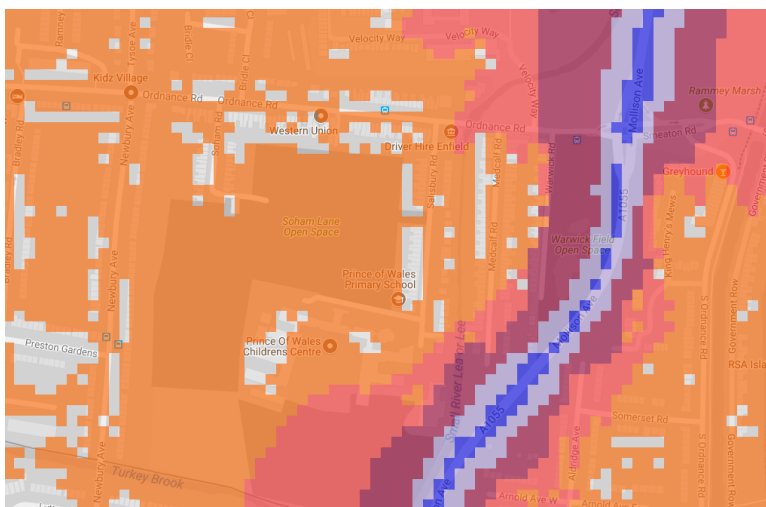


18. St George's Field

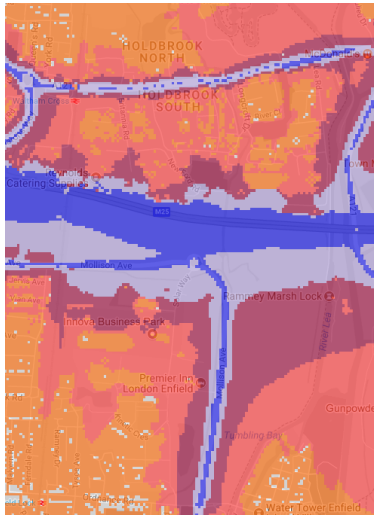


19. Soham Lane Open Space

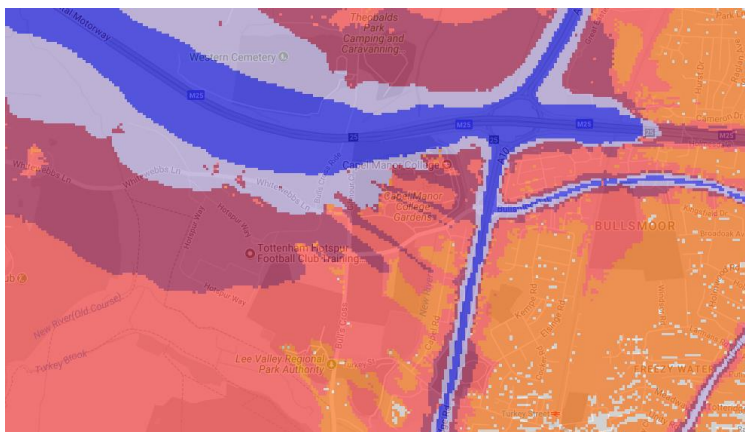
20. Warwick Field Open Space / Prince of Wales Open Space



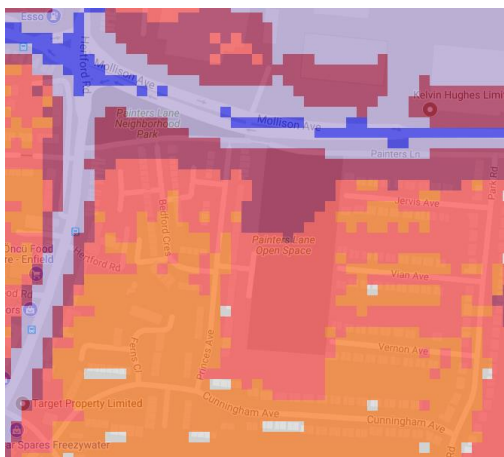
21. Lea Valley Regional Park (East of Lea River, South of M25)



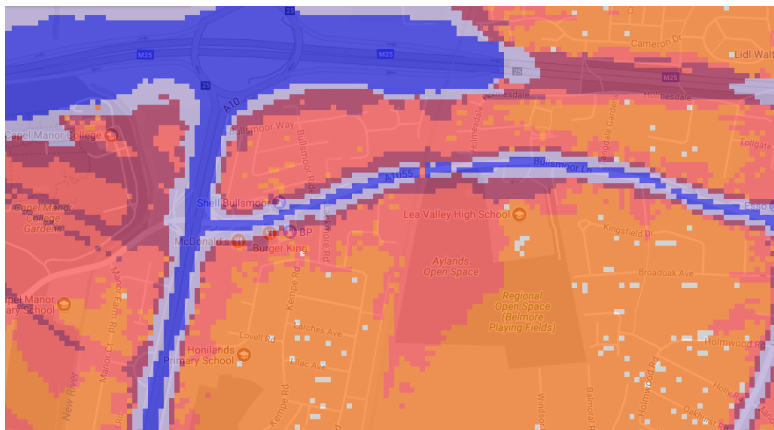
22. Lea Valley Regional Park (West of Bulls Cross)



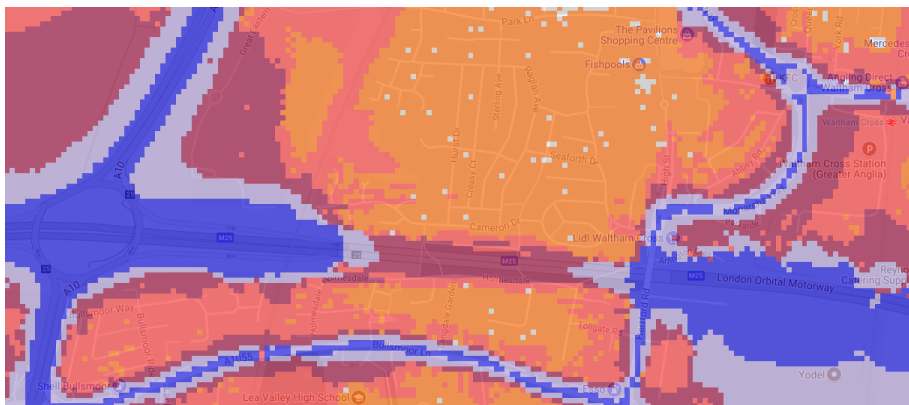
23. Painters Lane Open Space



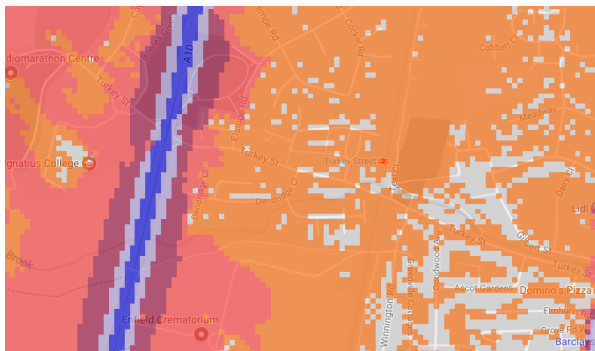
24. Aylands Open Space



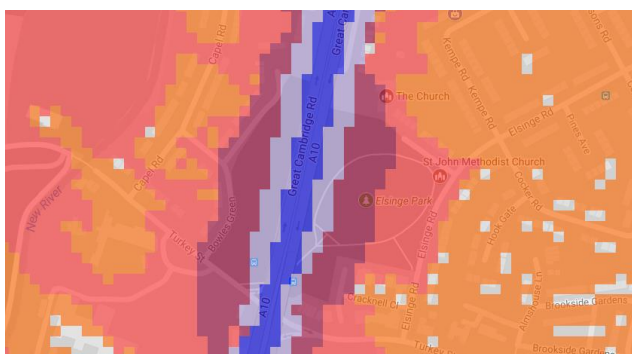
25. Holmesdale Tunnel Open Space



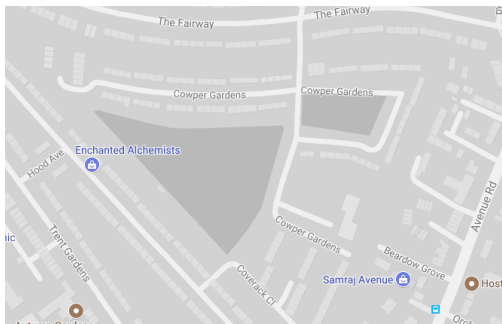
26. Turkey Street Green Space



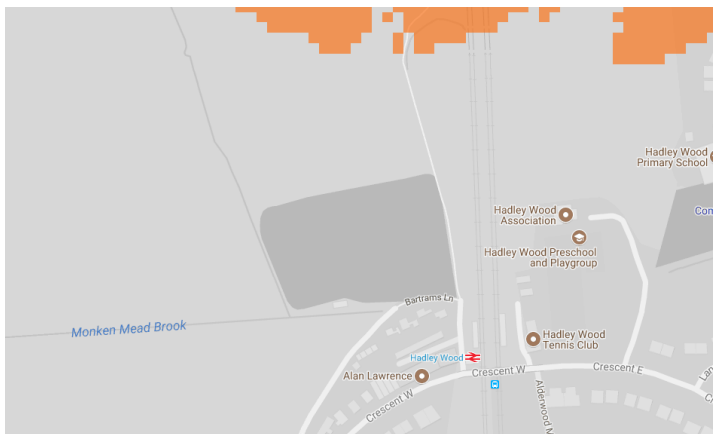
27. Elsing Park



28. Cowper Gardens



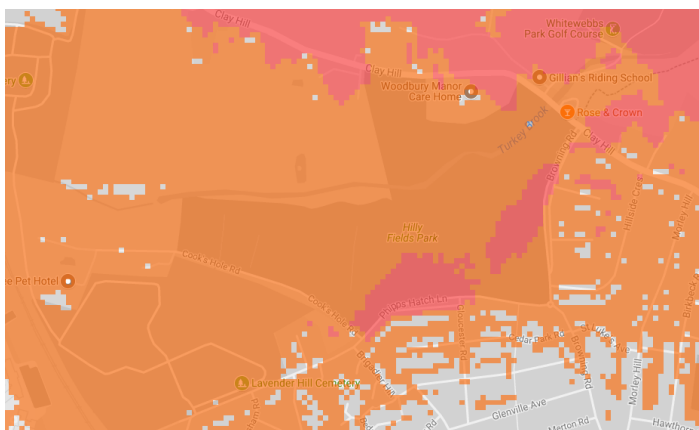
29. Bartrams Lane Playing Fields



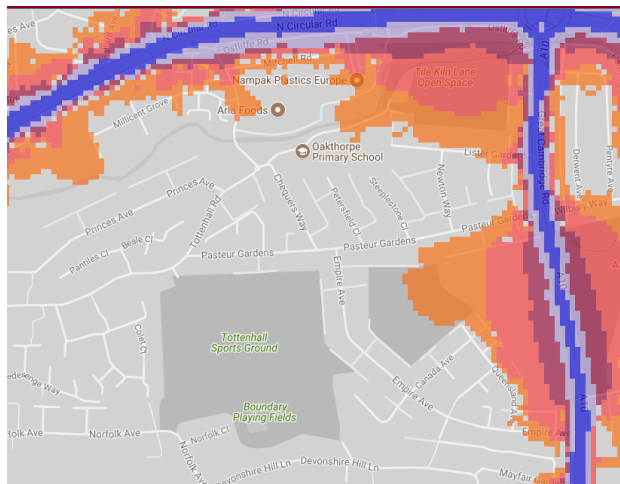
30. Covert Way Local Nature Reserve (? In Barnet)



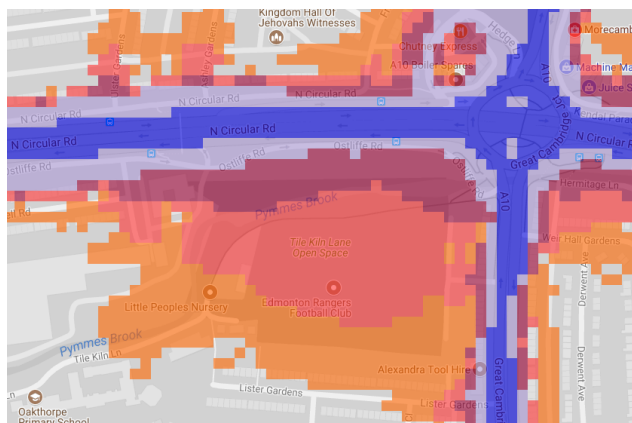
31. Hilly Fields Park



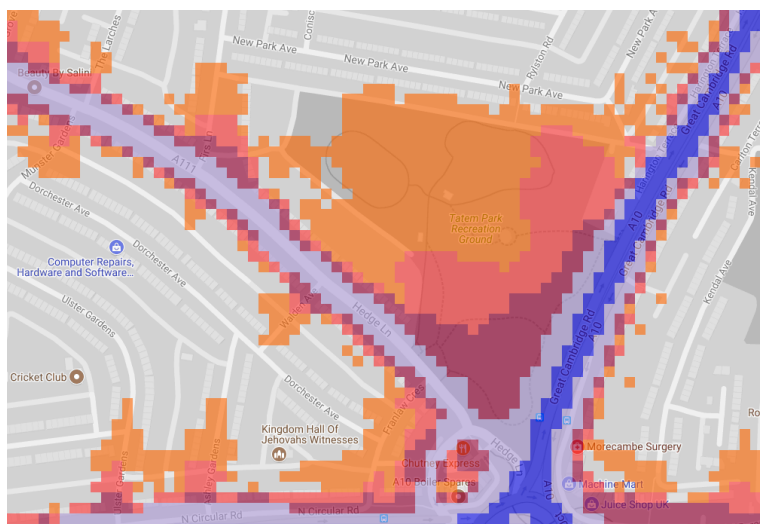
32. Tottenham Sports Ground / Boundary Playing Fields



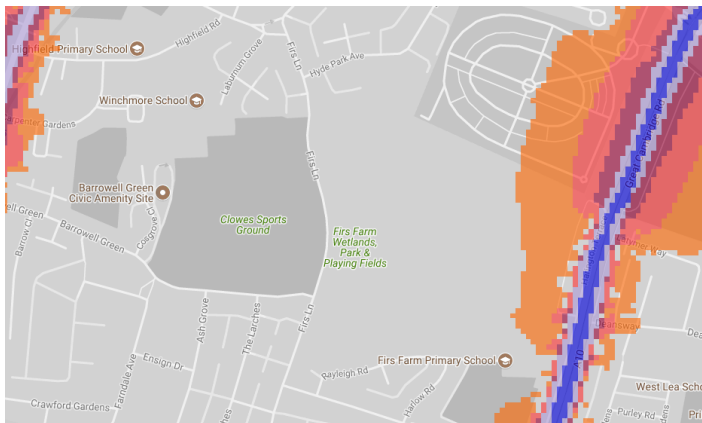
33. The Kiln Lane Open Space



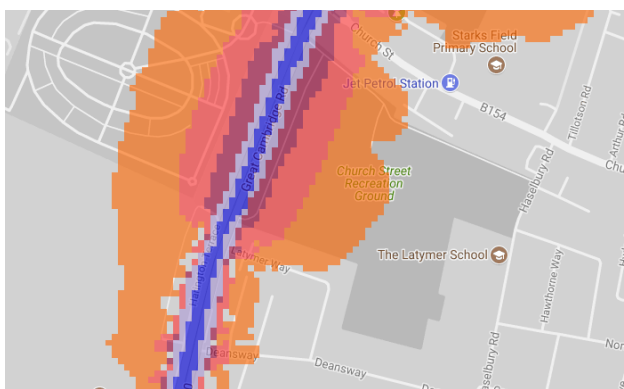
34. Tatem Park Recreation Ground



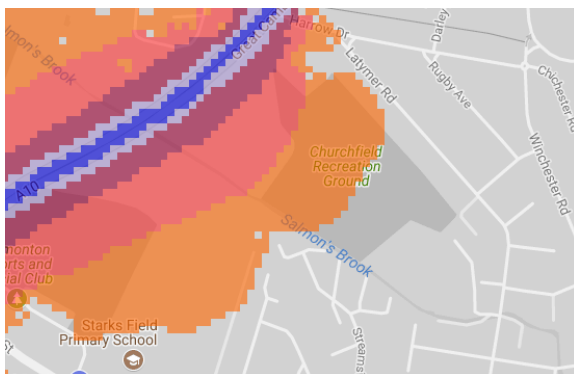
35. Firs Farm Wetlands Park and Playing Fields



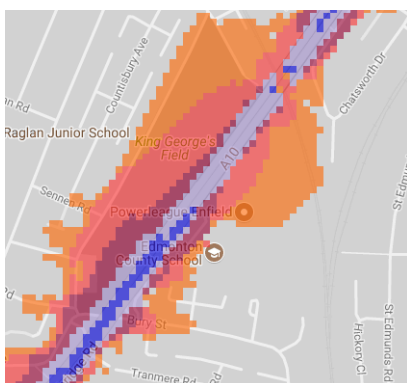
36. Church Street Recreation Ground



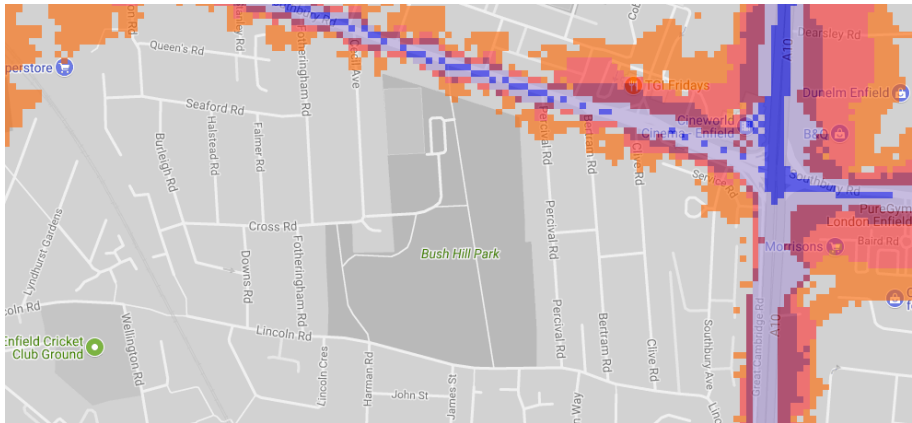
37. Church Field Recreation Ground



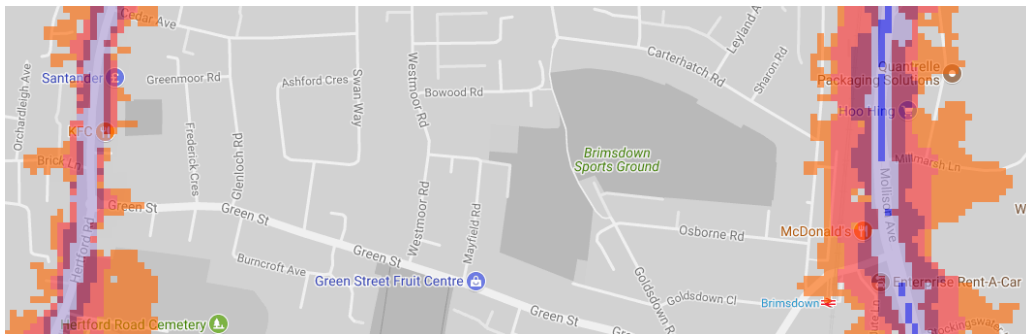
38. King George's Field



39. Bush Hill Park



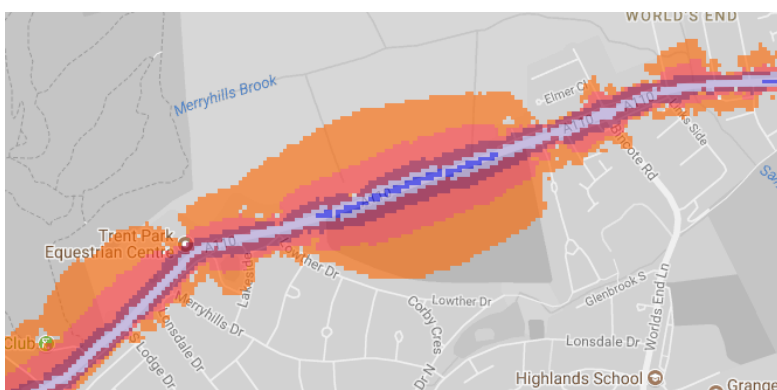
40. Brimsdown Sportsground



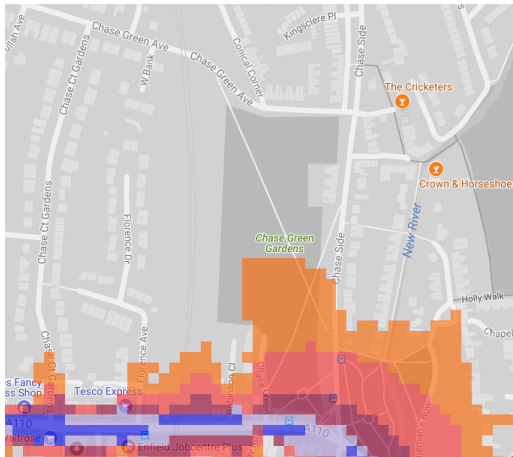
41. Ponders End Recreation Ground



42. The Glebe Land (South of A110)



43. Chase Green Gardens



44. Tuckers Park and Playing Fields (at Clay Hill)

